

197

Route Guide & Hazard Awareness

*PECKHAM - DULWICH LIBRARY - FOREST HILL - PENGE
NORWOOD JUNCTION - SELHURST - CROYDON TOWN CTR*



Photo | *Kristian Lake*



THINGS TO REMEMBER

MAKE NOTES ALONG THE WAY!

CHANGEOVER POINT | RYE LANE

Towards Peckham. Rye Lane at **BUS STOP X** (Heaton Road) outside Asda.
Towards Croydon. Rye Lane at **BUS STOP V** (Peckham High Street) near Bournemouth Road.

Always communicate in advance with iBus if you are late for any reason.



Route 197 is a high frequency route. Headway is a measurement of the distance or time between buses. You can tell that you are on the correct Headway by using the iBus Headway indicator in the cab.

IMPORTANT: You must keep your bus as close to the middle of the indicator as possible. Take action and drop back if you are closing in to the bus in front.

CONTENTS

FULL ROUTE 197 MAP

Between Peckham and Dulwich Library.

3

FULL ROUTE 197 MAP

Between Dulwich Library and Penge.

4

FULL ROUTE 197 MAP

Between Penge and Woodside.

5

FULL ROUTE 197 MAP

Between Woodside and Park Lane.

6

LOW BRIDGE

Portland Road in Norwood Junction.

7

RUNNING LIGHT

To Croydon Fairfield Halls and Peckham Bus Station.

8

RUNNING LIGHT

From Croydon Fairfield Halls and Peckham Bus Station.

9

IN SERVICE

To Peckham Bus Station from Croydon Fairfield Halls.

10

IN SERVICE

To Croydon Fairfield Halls from Peckham Bus Station.

11

PECKHAM BUS STATION

Terminus point and map.

12

PECKHAM RYE

Curtailment point and map.

13

DULWICH, ETHEROW STREET

Turning point and map.

14

FOREST HILL

Curtailment point and map.

15

PENGE CROOKED BILLET

Turning point and map.

16

NORWOOD JUNCTION

Curtailment point and map.

17

MORLAND ROAD

Turning point and map.

18

EAST CROYDON

Turning point and map.

19

CROYDON PARK LANE

Terminus point and map.

20

LOCAL HAZARDS

Hazards to be aware of and other points to note.

21

LOCAL HAZARDS

Hazards to be aware of and other points to note.

22

LOCAL HAZARDS

Hazards to be aware of and other points to note.

23

AT THE GARAGE

General information and safety at the garage.

24

CODES & PROCEDURES

Facility codes, curtailment abrv & emergency radio procedure.

25

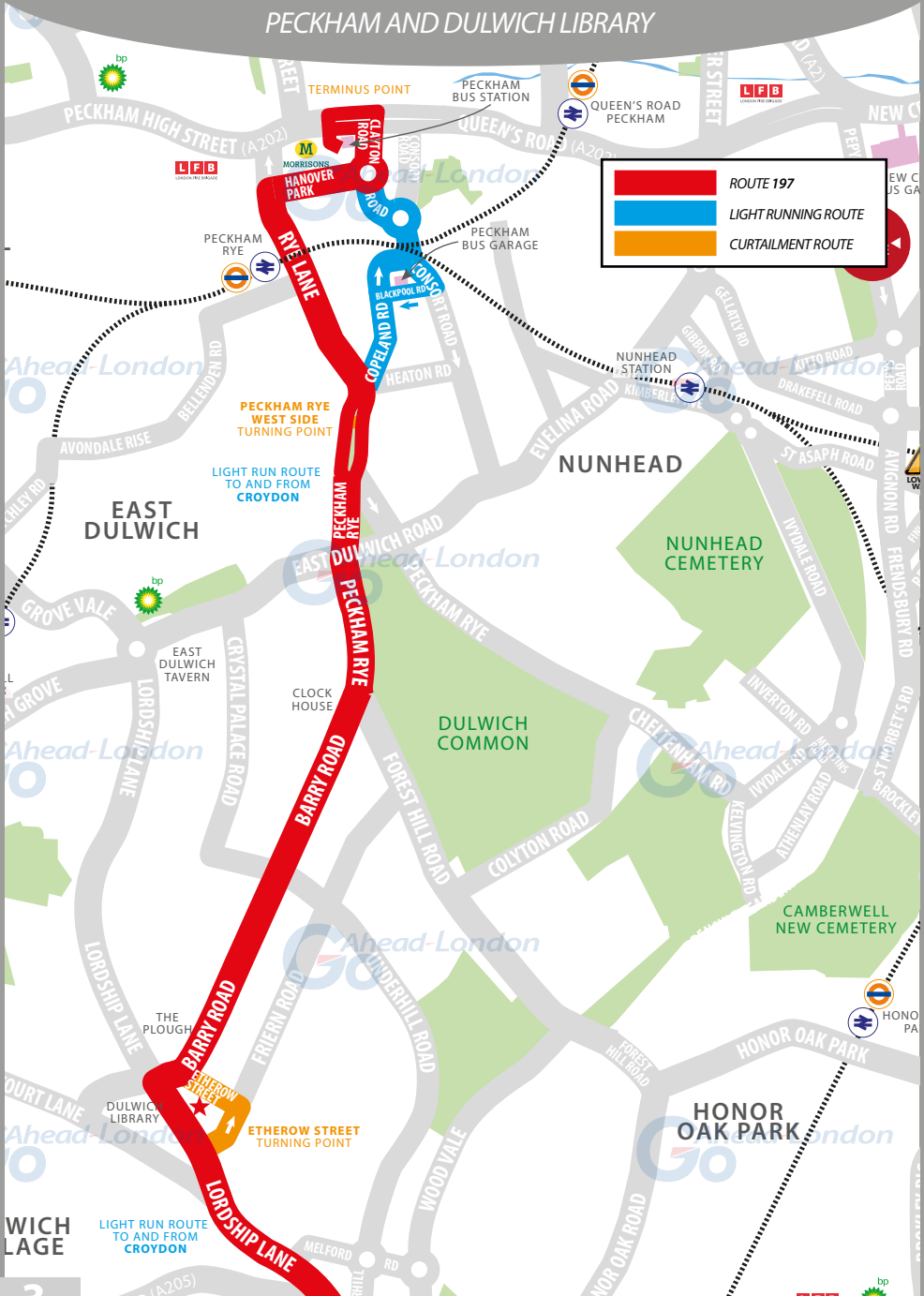
THINGS TO REMEMBER


Make notes along the way.

26

ROUTE 197 MAP

PECKHAM AND DULWICH LIBRARY

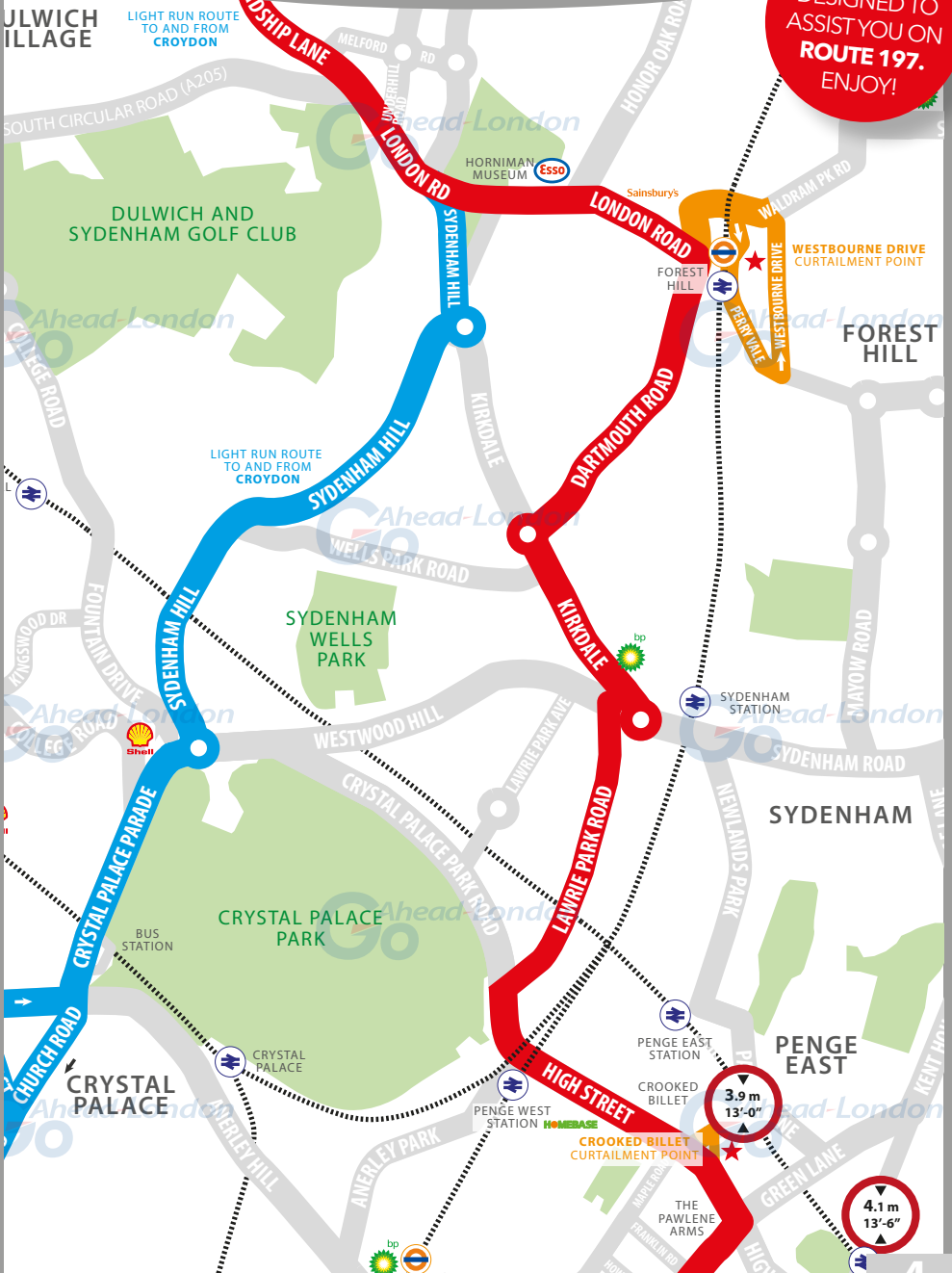


	ROUTE 197
	LIGHT RUNNING ROUTE
	CURTALMENT ROUTE

ROUTE 197 MAP

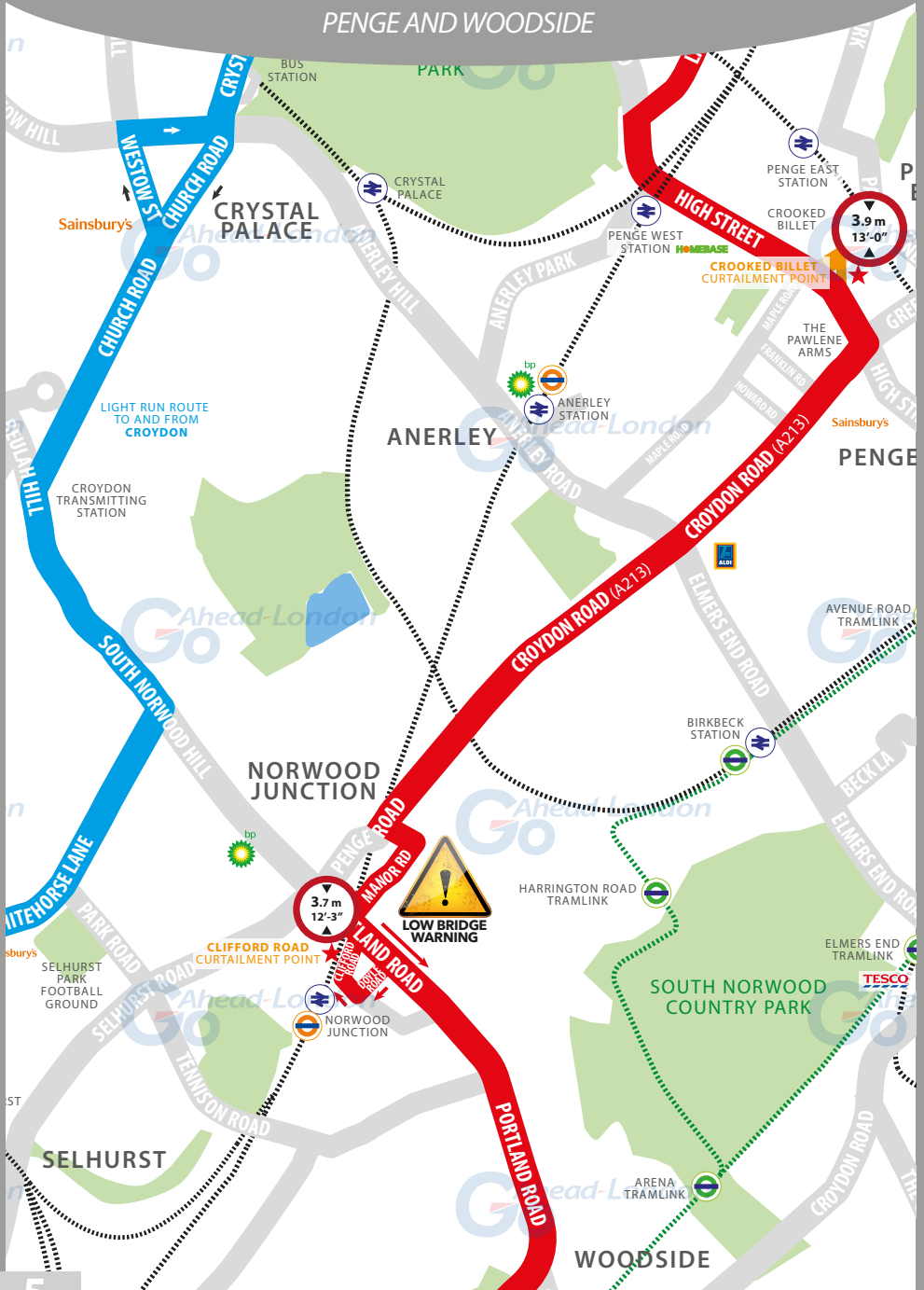
DULWICH LIBRARY AND PENGES

THIS GUIDE IS
DESIGNED TO
ASSIST YOU ON
ROUTE 197.
ENJOY!



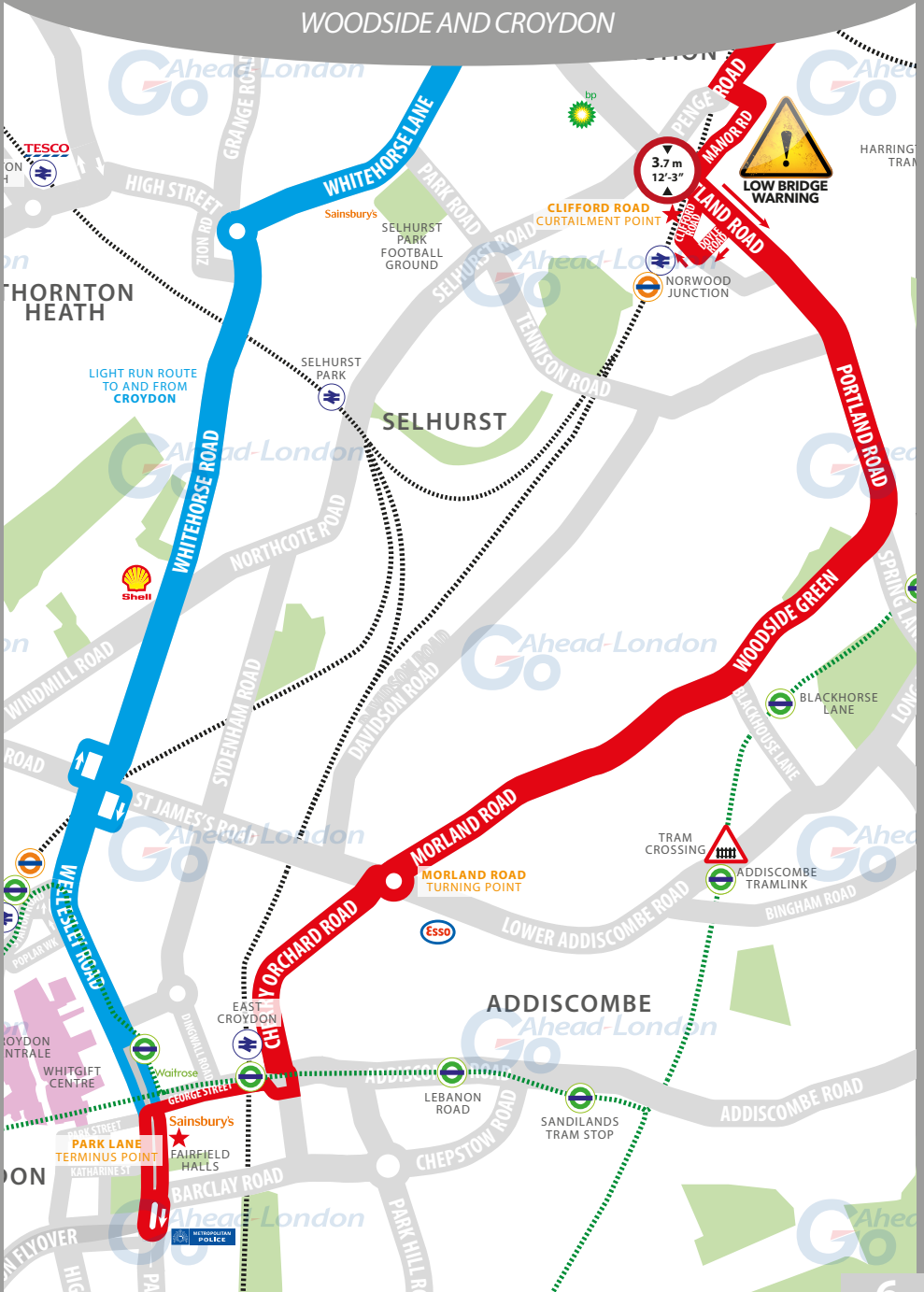
ROUTE 197 MAP

PENGE AND WOODSIDE



ROUTE 197 MAP

WOODSIDE AND CROYDON



BE AWARE.

WARNING LOW BRIDGE ON PORTLAND ROAD



Warning. Low bridge on Portland Road in Norwood Junction. **Do not go under this bridge** under any circumstances. Anticipate and always remain alert.

RUNNING LIGHT

RUNNING OUT OF SERVICE

IMPORTANT
LOG OFF IBUS
IMMEDIATELY
IF RUNNING
LIGHT

TO CROYDON FAIRFIELD HALLS

- From **Peckham garage**, turn right onto Blackpool Road
- At junction, turn left onto Copeland Road
- Continue ahead onto Rye Lane
- At traffic light, follow the road left onto Peckham Rye **B219**
- Turn right onto Barry Road (*Dulwich Common on the left*) **B219**
- At traffic light, turn left onto Lordship Lane (*Dulwich Library*) **A2216**
- At traffic light, continue ahead onto Lordship Lane **A205**
- At traffic light, turn right onto Sydenham Hill
- At roundabout, take 2nd exit onto Sydenham Hill
- At 2nd roundabout, take 2nd exit onto Crystal Palace Parade **A212**
- At traffic light, continue ahead onto Church Road (*one-way system*) **A212**
- At traffic light, continue ahead onto Church Road **A212**
- At traffic light, turn left onto South Norwood Hill (*All Saints Church*) **A215**
- At traffic light, turn right onto Whitehorse Lane
- At mini roundabout, take 1st exit onto Whitehorse Road **A212**
- At traffic light, turn left onto St James's Road **A222**
- Turn right onto Newgate (*one-way system*) **A212**
- Turn left onto Wellesley Road **A212**
- At traffic light, continue ahead onto Park Lane to **stand**

TO PECKHAM BUS STATION

- At **Peckham garage**, turn right onto Blackpool Road
- At junction, turn right onto Copeland Road **A2215**
- At junction, turn left onto Consort Road **A2215**
- At mini-roundabout, take 1st exit onto Clayton Road **A2215**
- At 2nd mini-roundabout, take 2nd exit onto Clayton Road **A2215**
- At traffic light, turn left onto Peckham High Street
- Turn left onto Peckham Bus Station to **stand**

RUNNING LIGHT

RUNNING OUT OF SERVICE

IMPORTANT
LOG OFF IBUS
IMMEDIATELY
IF RUNNING
LIGHT

FROM CROYDON FAIRFIELD HALLS

- At **stand**, continue ahead onto Park Lane **A212**
- At elongated roundabout, circumnavigate back onto Park Lane **A212**
- Continue ahead on Park Lane (northbound underpass) **A212**
- Continue ahead onto Wellesley Road **A212**
- At traffic light, turn left onto St James's Road **A222**
- Turn right onto Hogarth Crescent (*one-way system*) **A212**
- Turn left onto Whitehorse Road **A212**
- At mini roundabout, take 2nd exit onto Whitehorse Lane
- At traffic light, turn left onto South Norwood Hill **A215**
- At traffic light, turn right onto Church Road (*All Saints Church*) **A212**
- At traffic light, continue ahead onto Westow Street (*past Sainsbury's*) **A197**
- At traffic light, turn right onto Westow Hill **A197**
- At traffic light, turn left onto Crystal Palace Parade (*past Shell petrol stn*) **A212**
- At roundabout, take 2nd exit onto Westwood Hill **A212**
- At 2nd roundabout, take 1st exit onto Sydenham Hill
- At 3rd roundabout, take 1st exit onto Sydenham Hill
- At traffic light, turn left onto London Road/Lordship Lane **A205**
- At traffic light, continue ahead onto Lordship Lane **A2216**
- At traffic light, turn right onto Barry Road (*Dulwich Library*) **B219**
- At junction, turn left onto Peckham Rye **B219**
- Continue ahead onto Rye Lane **A2215**
- At traffic light, turn right onto Copeland Road **A2215**
- Turn right onto Consort Road **A2215**
- Turn right onto Blackpool Road to **Peckham garage**

FROM PECKHAM BUS STATION:

- From **stand**, exit and turn right onto Peckham High Street
- At traffic light, turn right onto Clayton Road **A2215**
- At mini-roundabout, take 1st exit onto Clayton Road **A2215**
- At mini-roundabout, take 3rd exit onto Consort Road **A2215**
- Turn right onto Blackpool Road to **Peckham garage**

ROUTE DIRECTIONS

RUNNING IN SERVICE

**NEVER
DIVERT OFF
LINE-OF-ROUTE
UNLESS ADVISED
BY IBUS**

TO PECKHAM BUS STATION

- At **stand**, continue ahead on Park Lane **A212**
- At elongated roundabout, circumnavigate back onto Park Lane **A212**
- Continue ahead on Park Lane **A212**
- At traffic light, turn right onto George Street
- At traffic light, turn left onto Addiscombe Road
- At traffic light, continue ahead onto Cherry Orchard Road
- At junction, turn right onto Lower Addiscombe Road **A222**
- At roundabout, take 1st exit onto Morland Road (*Leslie Arms*) **B243**
- Continue ahead onto Woodside Green **B243**
- At traffic light, continue ahead onto Portland Road **A215**
- Turn left onto Doyle Road
- Turn right onto Clifford Road and follow road right (*to serve Norwood Junction*)
- Turn left onto Portland Road **A215**
- Turn immediate right onto Manor Road **WARNING: LOW BRIDGE AHEAD**
- Follow the road left onto Sunny Bank
- At junction, turn right onto Penge Road **A213**
- Continue ahead onto Croydon Road **A213**
- At traffic light, turn left onto High Street (*Pawleyne Arms on left*) **A234**
- Continue ahead onto Crystal Palace Park Road **A234**
- Turn right onto Lawrie Park Road
- At junction, turn right onto Westwood Hill **A212**
- At roundabout, take 1st exit onto Kirkdale (*Cobbs Corner*) **A2216**
- At roundabout, take 2nd exit onto Dartmouth Road **A2216**
- At traffic light, turn left onto London Road (*Forest Hill station on right*) **A205**
- Continue ahead onto Lordship Lane **A205**
- At traffic light, continue ahead onto Lordship Lane **A2216**
- At traffic light, turn right onto Barry Road (*Dulwich Library*) **B219**
- At junction, turn left onto Peckham Rye **B219**
- Continue ahead onto Rye Lane **A2215**
- At traffic light, follow the road left onto Rye Lane (*buses only*)
- Turn right onto Hanover Park
- At roundabout, take 1st exit onto Clayton Road **A2215**
- At traffic light, turn left onto Peckham High Street **A202**
- Turn left into Peckham Bus Station to **stand**

ROUTE DIRECTIONS

RUNNING IN SERVICE

IMPORTANT
PLEASE ENSURE
YOU USE YOUR
RIBAS KEY ON
EVERY TRIP

TO CROYDON FAIRFIELD HALLS

- At **stand**, continue ahead and exit Peckham Bus Station
- At junction, turn right onto Peckham High Street **A202**
- At traffic light, turn right onto Clayton Road **A2215**
- At roundabout, take 2nd exit onto Hanover Park
- At traffic light, turn left onto Rye Lane (*buses only*)
- At traffic light, continue ahead onto Rye Lane **A2215**
- Continue ahead onto Peckham Rye **B219**
- Turn right onto Barry Road (*Dulwich Common on the left*) **B219**
- At traffic light, turn left onto Lordship Lane (*Dulwich Library*) **A2216**
- At traffic light, continue ahead onto Lordship Lane **A205**
- Continue ahead onto London Road **A205**
- At traffic light, turn right onto Dartmouth Road (*Forest Hill station on left*) **A2216**
- At roundabout, take 1st exit onto Kirkdale **A2216**
- At roundabout, take 3rd exit onto Westwood Hill (*Cobbs Corner*) **A212**
- Turn left onto Lawrie Park Road
- At junction, turn left onto Crystal Palace Park Road **A234**
- Continue ahead onto High Street **A234**
- At traffic light, turn right onto Croydon Road (*Pawleyne Arms on right*) **A213**
- Continue ahead onto Penge Road **A213**
- Turn left onto Sunny Bank
- Follow the road right onto Manor Road
- At junction, turn left onto Portland Road **WARNING: LOW BRIDGE ON RIGHT**
- At traffic light, continue ahead onto Woodside Green **B243**
- Continue ahead onto Morland Road **B243**
- At roundabout, take 2nd exit onto Lower Addiscombe Road (*Leslie Arms*) **A222**
- Turn left onto Cherry Orchard Road
- At traffic light, continue ahead onto Addiscombe Road (*south bound*)
- At traffic light, turn right onto George Street (*for East Croydon station*)
- At traffic light, turn left onto Park Lane to **stand**



PORTLAND ROAD
CLEARANCE HEIGHT

DOUBLE DECK VEHICLES MUST
NOT BE USED UNDER THIS BRIDGE

PECKHAM

TERMINUS POINT

SWITCH THE
ENGINE OFF
WHILST AT THE
STAND

From Croydon. Proceed from Peckham Bus Station direct to stand.
Set down in Peckham Bus Station at **ALIGHTING POINT**.

Towards Croydon. Depart to Peckham Bus Station.
Pick up in Peckham Bus Station at **BUS STOP E**.

Private stand for up to 12 buses in Peckham Bus Station. Buses to stand abreast in 2 portions - 4 buses to stand facing east and 8 buses to stand facing south. All buses must be fitted with an audible-reversing device.

Blind display: **PECKHAM.**



PECKHAM RYE

CURTAILMENT POINT

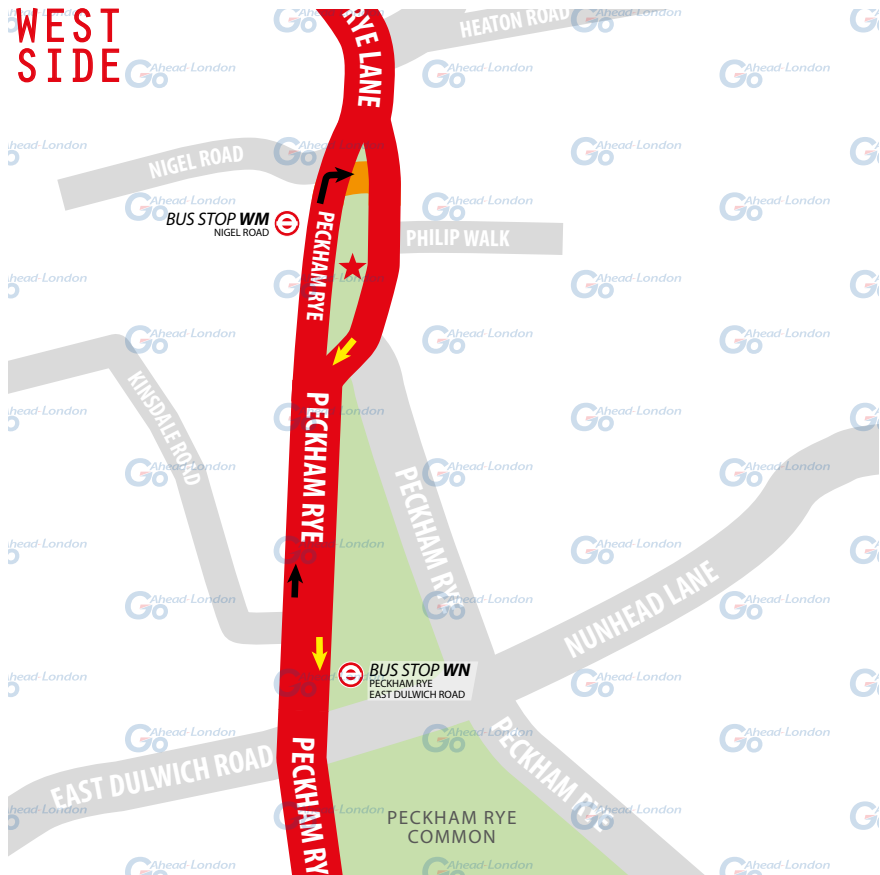
IMPORTANT
PLEASE ENSURE
YOU USE YOUR
RIBAS KEY ON
EVERY TRIP

From Croydon. Proceed from Peckham Rye via Rye Lane and Peckham Rye to stand. Set down on Peckham Rye at **BUS STOP WM.**

Towards Croydon. Depart to Peckham Rye.
Pick up on Peckham Rye at **BUS STOP WN.**

Public offside stand on west side of Peckham Rye East.

Blind display: **PECKHAM RYE.**



DULWICH

TURNING POINT

TURNING POINT ONLY.
BUSES MUST NOT STAND.

From Croydon. Proceed from Lordship Lane via Friern Road, Etherow Street and Barry Road.

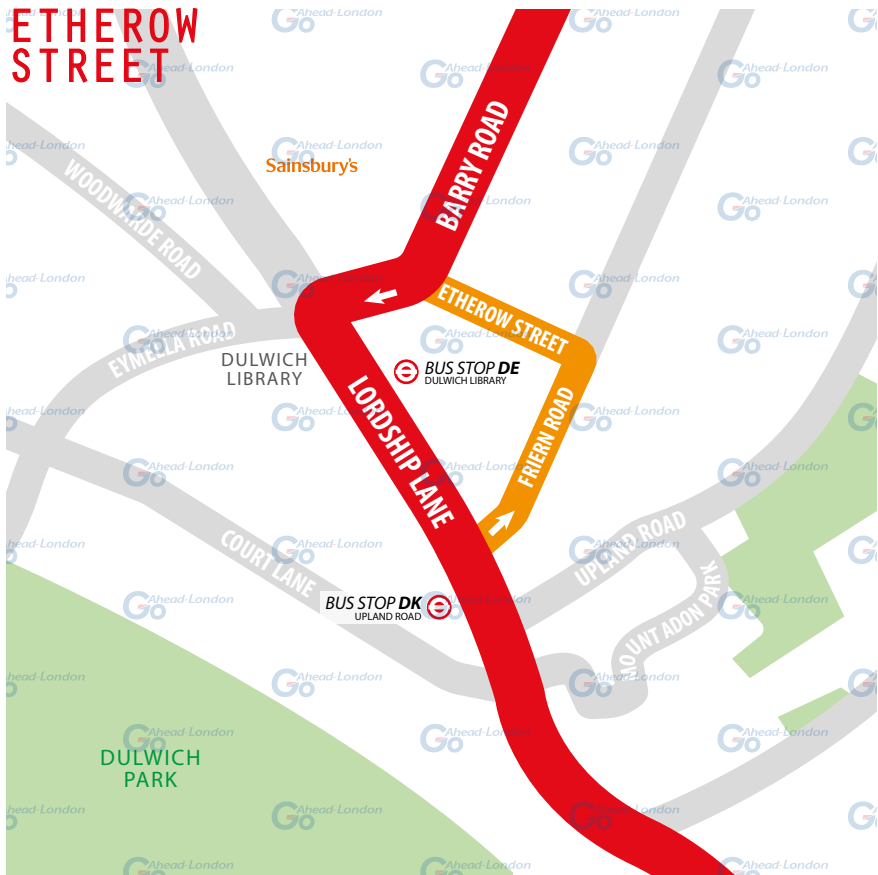
Set down on Lordship Lane at **BUS STOP DK**.

Towards Croydon. Depart to Lordship Lane.

Pick up on Lordship Lane at **BUS STOP DE**.

Turning point only - buses must not stand.

Blind display: **DULWICH LIBRARY.**



FOREST HILL

CURTAILMENT POINT

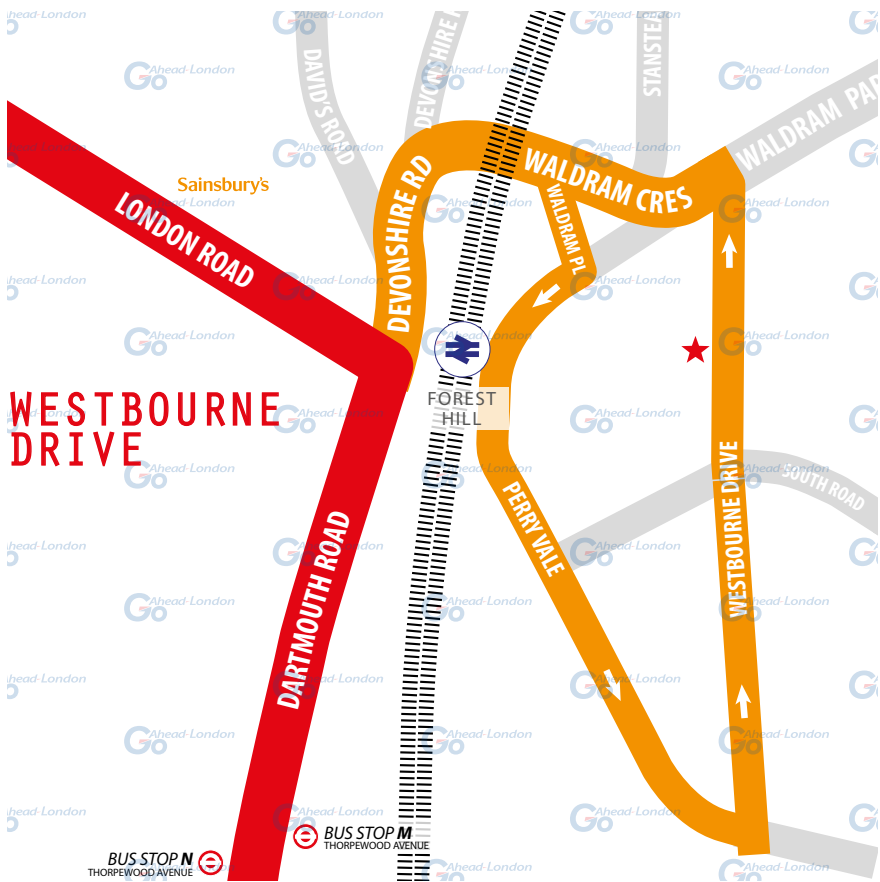
IMPORTANT
IF YOU REQUIRE A
COMFORT BREAK,
PLEASE ADVISE
IBUS

From Croydon. Proceed from Dartmouth Road via Devonshire Road, Waldram Crescent, Waldram Place, Perry Vale and Westbourne Drive to stand. Set down on Westbourne Drive at **BUS STOP N**.

Towards Croydon. Depart via Westbourne Drive, Waldram Park Road, Waldram Crescent and Devonshire Road to Dartmouth Road. Pick up on Dartmouth Road at **BUS STOP M**.

Public stand for four buses on west side of Westbourne Drive.

Blind display: *FOREST HILL*.



PENGE

CURTAILMENT POINT

PLEASE CHECK
TRIP NUMBER
ON ETM BEFORE
DEPARTING

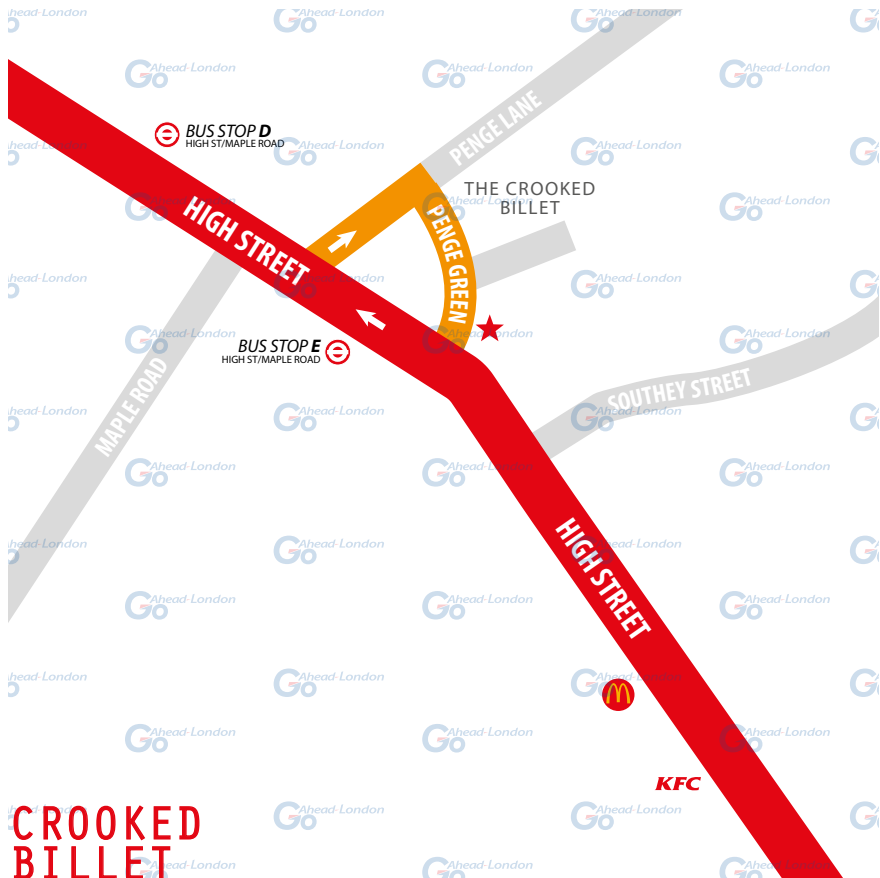
From Peckham. Proceed from Penge High Street via Penge Lane and Crooked Billet Slip Road to stand.

Set down on Penge High Street at **BUS STOP D**.

Towards Peckham. Depart via Crooked Billet Slip Road to Penge High Street.

Pick up on Penge High Street at **BUS STOP E**.

Public stand in two parts on north side of Penge High Street east of the island at the 'Crooked Billet' public house. **Blind display: PENGE.**



**CROOKED
BILLET**

NORWOOD JUNCTION

CURTALMENT POINT

PLEASE CHECK
TRIP NUMBER
ON ETM BEFORE
DEPARTING

From Croydon. Proceed from Clifford Road direct to stand.

Set down on Clifford Road at **BUS STOP T**.

Towards Croydon. Depart via Clifford Road to Portland Road.

Pick up on Portland Road at **BUS STOP P**.

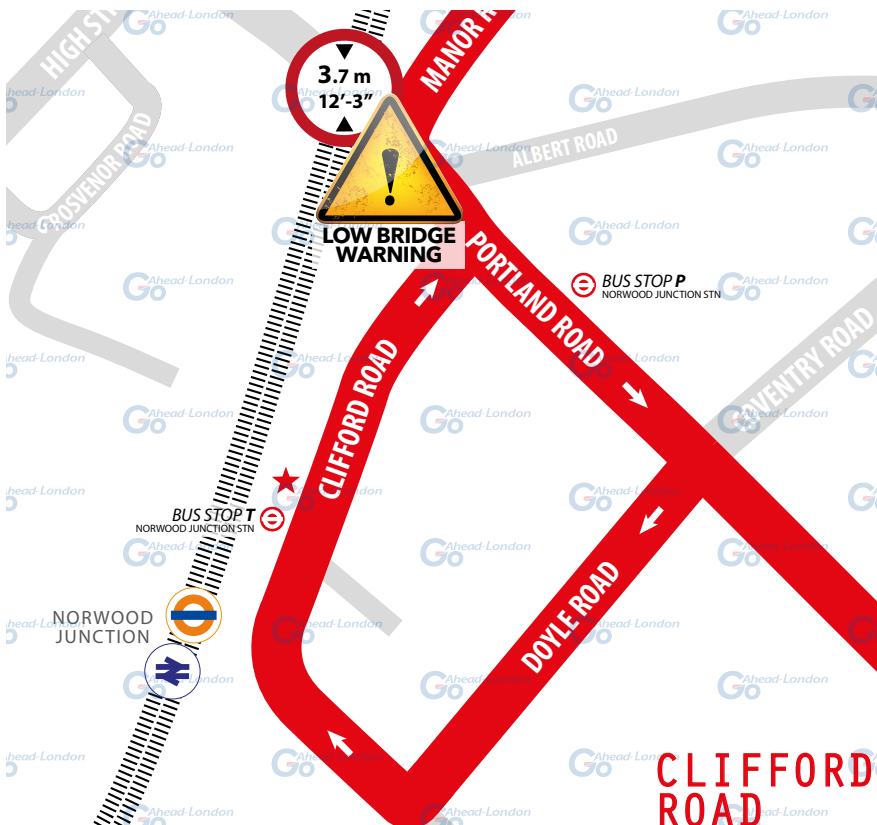
From Peckham. Proceed from Portland Road via Doyle Road and Clifford

Road to stand. Set down on Clifford Road at **BUS STOP P**.

Towards Peckham. Depart to Clifford Rd. Pick up on Portland Rd at **BUS STOP T**.

Private stand for three buses on north west side of Clifford Road.

Blind display: **NORWOOD JUNCTION.**



MORLAND ROAD

TURNING POINT

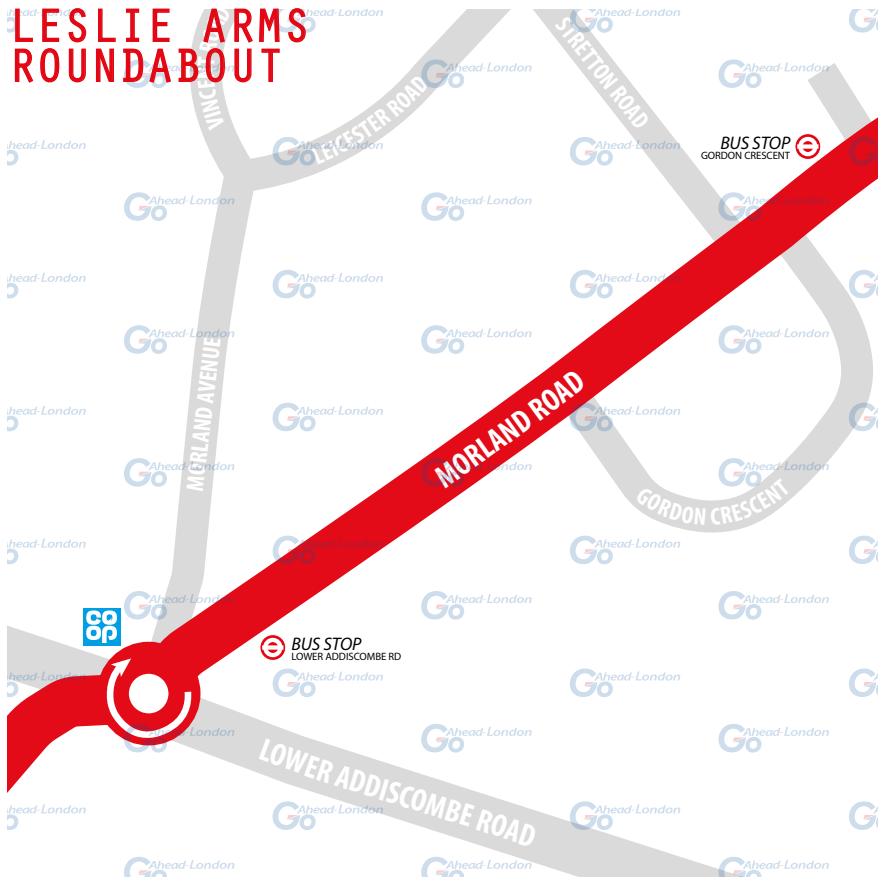
TURNING POINT ONLY.
BUSES MUST NOT STAND.

From Peckham. Proceed from Morland Road via Lower Addiscombe Road. Set down on Morland Road at **BUS STOP LOWER ADDISCOMBE RD.**

Towards Peckham. Depart to Morland Road.
Pick up on Morland Road at **BUS STOP GORDON CRESCENT.**

Turning Point Only - Buses must not stand.

Blind display: **LOWER ADDISCOMBE ROAD.**



EAST CROYDON STATION

DROP OFF POINT

TURNING POINT ONLY.
BUSES MUST NOT STAND.

From Peckham. Proceed to George Street.
Set down on George Street at **BUS STOP E7**.

Drop off point only.

Blind display: **EAST CROYDON**.



CROYDON

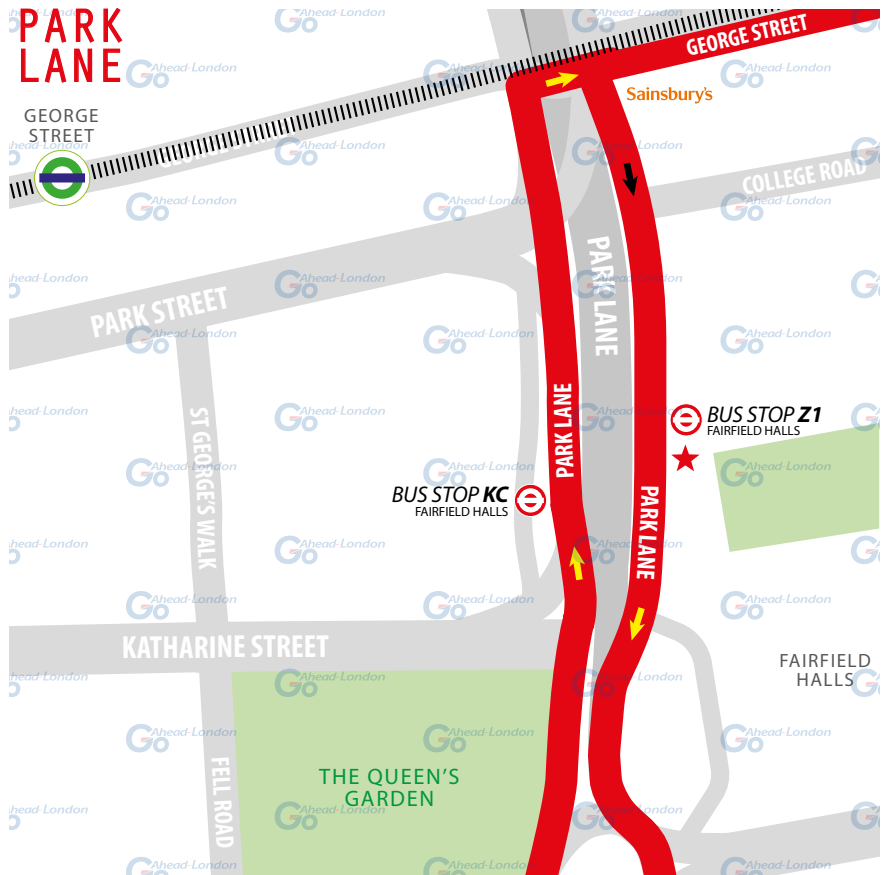
TERMINUS POINT

SWITCH THE
ENGINE OFF
WHILST AT THE
STAND

From Peckham. Proceed from Park Lane direct to stand.
Set down on Park Lane at **BUS STOP Z1**.

Towards Peckham. Depart to Park Lane.
Pick up on Park Lane at **BUS STOP KC**.

Public stand on east side of Park Lane, commencing 12 metres behind bus stop KA. No more than 2 buses on Route 197 should be scheduled to stand at any one time. **Blind display:** **CROYDON TOWN CENTRE**.



LOCAL HAZARDS & POINTS TO NOTE

FULL RISK ASSESSMENT VIEWABLE UPON REQUEST



BUSY PEDESTRIAN AREA | PECKHAM BUS STATION

Caution to be taken while manoeuvring in the bus station. Speed limit to be observed. Observe pedestrian crossings and look out for other bus drivers walking in bus movement area. Take care and attention with all bus movements and particular care to be taken when reversing. When reversing, drivers should not rely on marker ridges in the road to judge when to stop. Instead, they should line the bus up with the white line at the front of the parking bay and use CCTV reversing monitor in the cab.

TRAFFIC LIGHTS | PECKHAM BUS STATION

Be aware of the traffic lights when leaving Peckham Bus Station. They are on a short cycle and the stop line is quite far back from the road. Also care to be taken when exiting the bus station as it becomes two-way traffic. Be aware of fencing and positioning.

BUSY PEDESTRIAN AREA | PECKHAM HIGH STREET

Pedestrians may walk into the path of the bus. Be aware of cyclists.

CYCLISTS | CLAYTON ROAD

Cyclists and other buses using bus stops and live changeover points. Be aware of pedestrians that may walk into the path of the bus. Be aware of cyclists and other vehicles overtaking parked buses.

BUSY PEDESTRIAN AREA | HANOVER PARK

Beware of pedestrians and cyclists.

PEDESTRIANS AND CYCLISTS | RYE LANE

Electric scooter users. Proceed with extra care and caution. Keep speed low.

LOW TREES | PECKHAM RYE

Be aware of overhanging trees, especially after rain. Notify iBus immediately of tree strikes.

NARROW ROAD | BARRY ROAD

Parked vehicles on both sides of road. 20 mph speed limit. Be mindful of large oncoming vehicles. Always stay within the speed limit.

LOCAL HAZARDS & POINTS TO NOTE

FULL RISK ASSESSMENT VIEWABLE UPON REQUEST



PARKED VEHICLES | LORDSHIP LANE

Narrow road. Parked vehicles on both sides of road. Look out for oncoming vehicles and ensure there is enough road space to proceed.

CYCLISTS | LONDON ROAD

Be aware of cyclists.

SPEED LIMIT | DARTMOUTH ROAD

20 mph speed limit. Always stay within the speed limit.

PARKED VEHICLES | WESTWOOD HILL

Narrow road. Parked vehicles on both sides of road. Parked vehicles close to traffic islands 20 mph speed limit. Look out for oncoming vehicles and ensure there is enough road space to proceed.

PARKED VEHICLES | LAWRIE PARK ROAD

Narrow road. Parked vehicles on both sides of road. 20 mph speed limit. Look out for oncoming vehicles and ensure there is enough road space to proceed.

PARKED VEHICLES | CRYSTAL PALACE PARK ROAD

Parked vehicles on both sides of road. Look out for oncoming vehicles and ensure there is enough road space to proceed.

BUSY PEDESTRIAN AREA | PENGE HIGH STREET

Be aware of pedestrians that may walk into the path of the bus.

STREET FURNITURE | CROYDON ROAD

Be aware of the bell on the pavement when turning left.

BUSY PEDESTRIAN AREA | PENGE ROAD

Proceed with extra care and caution on approach to pedestrian crossings.

PARKED VEHICLES | MANOR ROAD / SUNNY BANK

Parked vehicles on both sides of road. Look out for oncoming vehicles and ensure there is enough road space to proceed.

LOCAL HAZARDS & POINTS TO NOTE

FULL RISK ASSESSMENT VIEWABLE UPON REQUEST



PARKED VEHICLES | SOUTH NORWOOD HILL

Parked vehicles on both sides of road. Look out for oncoming vehicles and ensure there is enough road space to proceed.

LOW BRIDGE 12'3" | PORTLAND ROAD

Low or arched bridges close to line of route. Double deck buses must not be driven under these bridges (off line of route). See page 7.

PARKED VEHICLES | WOODSIDE GREEN

Parked vehicles on both sides of road. Look out for oncoming vehicles and ensure there is enough road space to proceed.

SCHOOL CHILDREN | MORLAND ROAD

Woodside School. Narrow road. Be aware of large groups of pupils coming into the road at bus stops.

BUSY PEDESTRIAN AREA | LOWER ADDISCOMBE ROAD

Proceed with extra care and caution on approach to pedestrian crossings.

PEDESTRIAN CROSSINGS | CHERRY ORCHARD ROAD

Proceed with extra care and caution on approach to pedestrian crossings.

TRAM PRIORITY AREA | ADDISCOMBE ROAD

Cars in tram lane. Give way to trams. Watch out for cars using tram lane by mistake. Tram lines may be slippery in wet weather.

BUSY PEDESTRIAN AREA / TRAMS | GEORGE STREET

Right turn onto George Street. Be aware of tram movements across this junction. Pedestrian crossings congested at certain times of day.

NARROW LANES | PARK LANE

Right hand kerb projects into road narrowing lane.

*Only specified light running routes to be used. All light running routes are along existing LBSL line of routes. Beware of trams in Croydon area. **Beware of low bridges when running light.***

AT THE GARAGE

GARAGE AND GENERAL SAFETY INFORMATION

BE VISIBLE
**WEAR YOUR
HI-VIS** WITHIN
THE GARAGE

GO SLOW!
MANDATORY
SPEED OF 5 MPH
WITHIN THE
GARAGE

BE NOTICED
HEADLIGHTS
ON AT ALL TIMES
IN THE GARAGE

STICK TO
DESIGNATED
PATHS AND
WALKWAYS

NO EXCUSES
PLEASE ABIDE BY
THE RULES. IT'S
MANDATORY!

BE AWARE.
REPORT ALL
HAZARDS
IMMEDIATELY

REMEMBER
**LOOK OUT
FOR CYCLISTS**
DRIVE SLOWLY

PARK FERRY
VEHICLES WITHIN
DESIGNATED
AREAS

**USE THE
HORN** WHEN
APPROACHING
CORNERS &
REVERSING

HYBRID BUSES
ARE SILENT. BE
EXTRA CAUTIOUS
WHILST ON THE
MOVE!

FUEL, OIL &
COOLANT SPILLS
CAN MAKE THE
SURFACE SLIPPERY
BE AWARE

FAMILIARISE
YOURSELF WITH
THE GARAGE
SAFETY CODE



AND THINK FIRST!

OTHER INFORMATION

CODES AND EMERGENCY RADIO PROCEDURES

REMAIN CALM:
GIVE ACCURATE
INFORMATION.
WE'RE HERE
TO ASSIST!

ROUTE 197 | CURTAILMENT ABBREVIATIONS:

PBS	Peckham Bus Station	PRW	Peckham Rye, West Side
DES	Dulwich, Etherow Street	FH	Forest Hill, Westbourne Drive
PCB	Penge, Crooked Billet	NJC	Norwood Junction, Clifford Road
MR	Morland Road	ECS	East Croydon Station
CPL	Croydon, Park Lane		

FACILITIES | THROUGHOUT THE ROUTE

Peckham Bus Station. Keypad **1280**. Ladies **6347**. Gents **1380**.

If you urgently need to use the following interim facility, please inform iBus first.

CODE RED | EMERGENCY RADIO PROCEDURE

If you require the Emergency Services to attend your vehicle (for example in the event of passenger injury, assault or major RTA), you should contact CentreComm using the radio's Code Red facility. To call CentreComm, **hold down the Code Red button on your vehicle's radio for at least 3 seconds** until you see *** displayed on the MDT screen to indicate that your call has been connected. Hold down the foot switch in the cab when you are speaking, and end what you have to say with the word "over" to indicate that you expect a response. Release the foot switch when you are not speaking. Remember to speak slowly and clearly. Note that you will usually receive a radio call from your depot shortly after you make a Code Red call. **You should not use the radio whilst the vehicle is in motion.**

CODE
GREEN

Call your garage for non-emergency, mechanical defects, help or advice

CODE
BLUE

Call CentreComm for non-emergency, incident reporting or diversions

CODE
RED

Call CentreComm for emergency services, passenger injury or assault

THINGS TO REMEMBER

MAKE NOTES ALONG THE WAY!

.....

.....

.....

.....

.....

.....

.....

.....

.....

.....

.....

.....

.....

.....

.....

.....

.....

.....

.....

.....

.....

.....

.....



PENGE LANE
CLEARANCE HEIGHT

DOUBLE DECK VEHICLES MUST NOT BE USED ON THIS ROAD

North of High Street in Penge.



ELMERS END ROAD
CLEARANCE HEIGHT

DOUBLE DECK VEHICLES MUST NOT BE USED ON THIS ROAD

East of Croydon Road in Birkbeck.

We're here to assist. If you are unsure at any point, contact your Controller via the radio system or by telephoning iBus:

020 7064 5666

Lost property for the public

020 7064 5740

Front desk allocations

0207 064 5742/7

Engineers

020 7064 5760

DO NOT GIVE OUT ANY OF OUR NUMBERS TO THE PUBLIC
APART FROM THE LOST PROPERTY NUMBER.

Emergencies

999 or 112

Metropolitan Police

020 7230 3591

www.goaheadlondon.com

All content and design of this route guide is the property of Go-Ahead London. No content may be copied, distributed, published or used in any way, in whole or in part, without prior written agreement from Go-Ahead London.
Artwork and maps designed and produced by Peter Dias. peter.dias@goaheadlondon.com

JUN
2022

PECKHAM
GARAGE

197

Go Ahead-London